

# MONA OFFSHORE WIND PROJECT

## B15 Street Works and Access to Works Plan

Reference Number: MOCNS-J3303-RPS-10019

Document Reference: B15

APFP Regulations: 5(2)(k)

February 2024

F01



Image of an offshore wind farm

MONA OFFSHORE WIND PROJECT

Document status

Version	Purpose of document	Authored by	Reviewed by	Approved by	Review date
F01	Application	RPS	Mona Offshore Wind Ltd	Mona Offshore Wind Ltd	Feb 2024

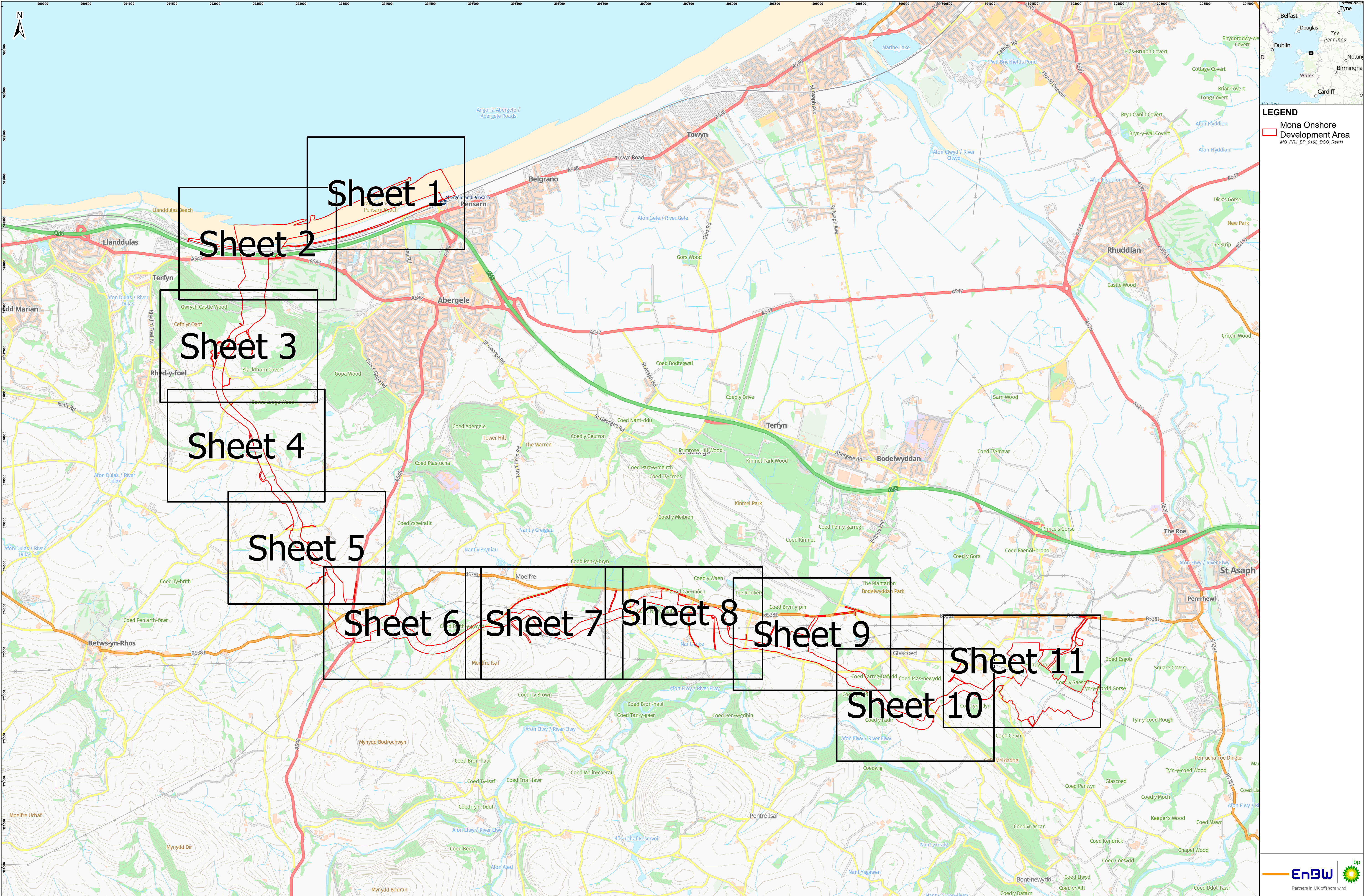
Prepared by:

RPS

Prepared for:

Mona Offshore Wind Ltd.





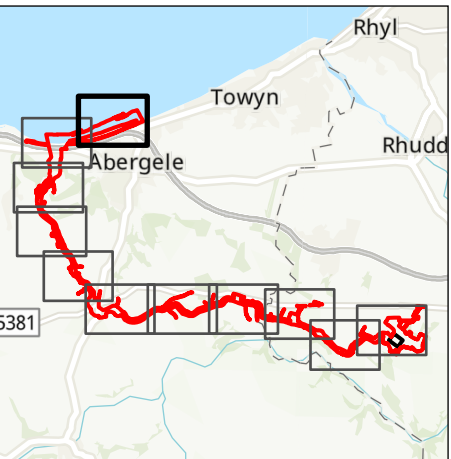
**LEGEND**

Mona Onshore Development Area

MO\_PRI\_BP\_0162\_DCO\_Rev11

<b>Project Name:</b> MONA OFFSHORE WIND PROJECT	<b>Drawing Title:</b> STREET WORKS AND ACCESS TO WORKS PLAN - KEY SHEET	<div><div><div>0</div><div>0.5</div><div>1 km</div></div><div><div>0</div><div>0.4</div><div>0.8 nm</div></div><div>Scale@A1:1:20,000</div></div>	<b>Geodetic Information:</b> Datum: OSGB 1936 Projection: British National Grid	<b>APFP Ref:</b> 5(2)(k) <b>Doc Ref:</b> B.15  <b>Data Sources:</b> BP, Ordnance Survey	<b>Service Layer Credits:</b> GB Cartographic: Contains OS data © Crown Copyright and database right 2023 Contains data from OS Zoomstack World Topographic Map: Esri UK, Esri, TomTom, Garmin, FAO, NOAA, USGS	<b>VER</b>	<b>DATE</b>	<b>DETAILS</b>	<b>BY</b>	<b>CHECK</b>	<b>Drawing Number:</b>  12079-0708-10
						10	21/02/2024	FINAL	RPS	-	
						-	-	-	-	-	



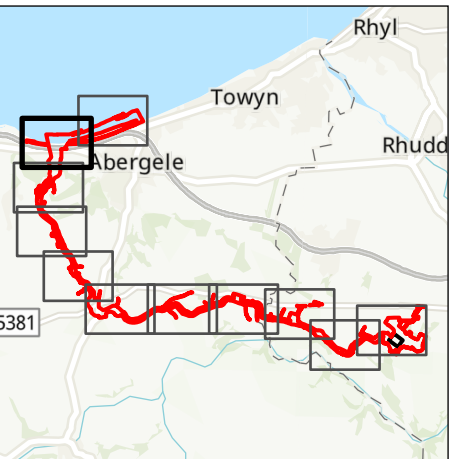
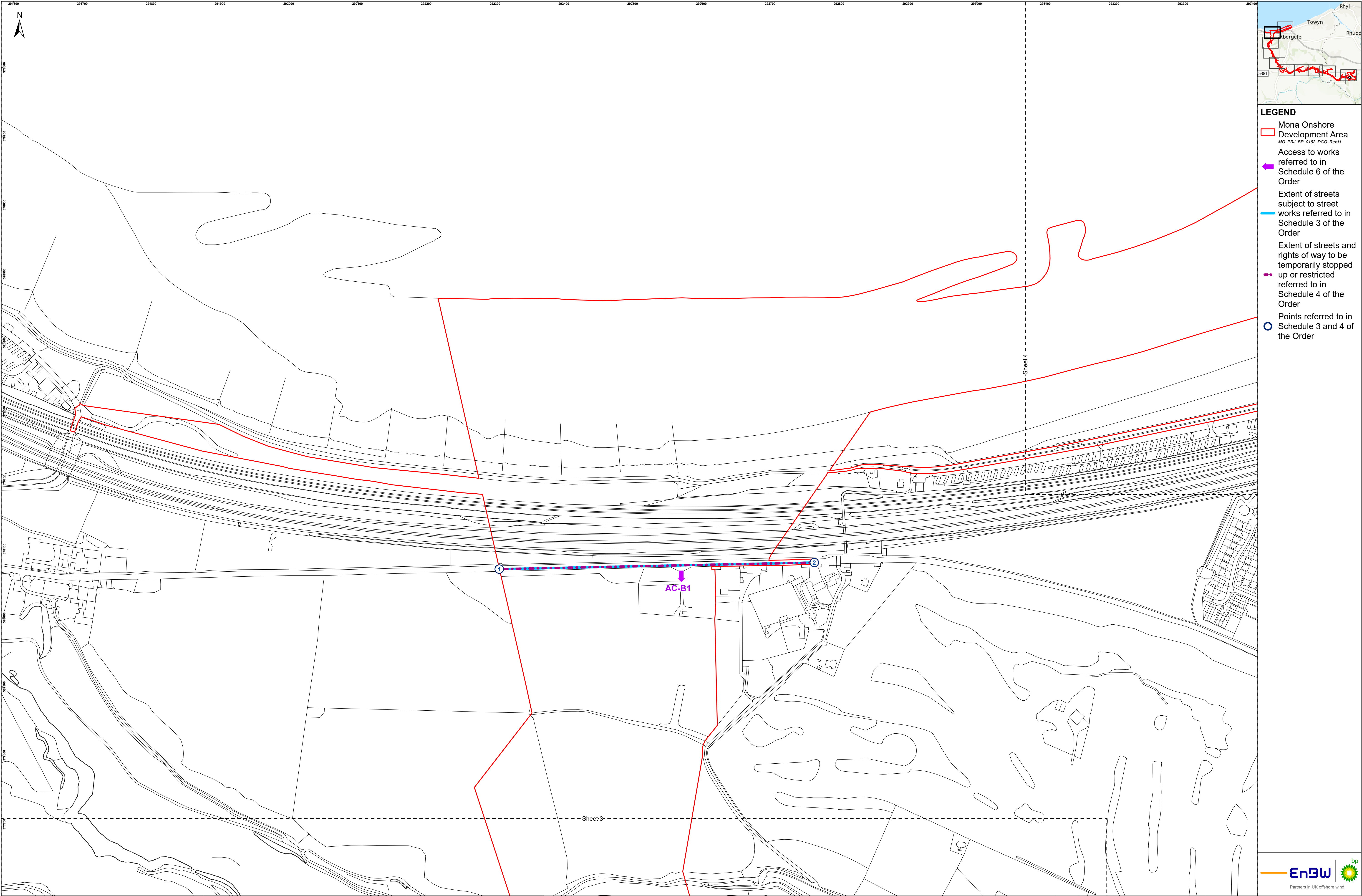


- LEGEND**
- Mona Onshore Development Area  
*MO\_PRL\_BP\_0162\_DCO\_Rev11*
  - Access to works referred to in Schedule 6 of the Order

<b>Project Name:</b> MONA OFFSHORE WIND PROJECT	<b>Drawing Title:</b> STREET WORKS AND ACCESS TO WORKS PLANS - SHEET 1		<b>Geodetic Information:</b> Datum: OSGB 1936 Projection: British National Grid	<b>APFP Ref:</b> 5(2)(k) <b>Doc Ref:</b> B.15  <b>Data Sources:</b> BP, Ordnance Survey	<b>Service Layer Credits:</b> World Topographic Map: Esri UK, Esri, TomTom, Garmin, Foursquare, MET/NASA, USGS	<b>VER</b>	<b>DATE</b>	<b>DETAILS</b>	<b>BY</b>	<b>CHECK</b>	<b>Drawing Number:</b> 12079-0708-10
						10	21/02/2024	FINAL	RPS	-	
						-	-	-	-	-	

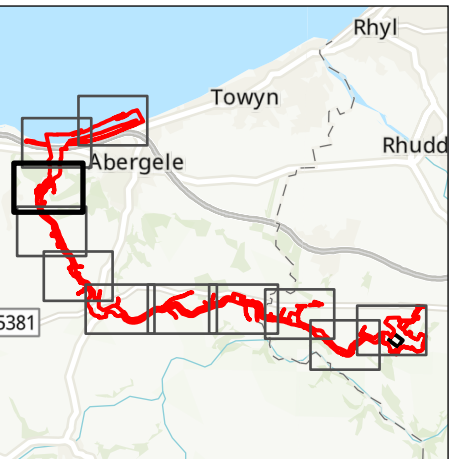
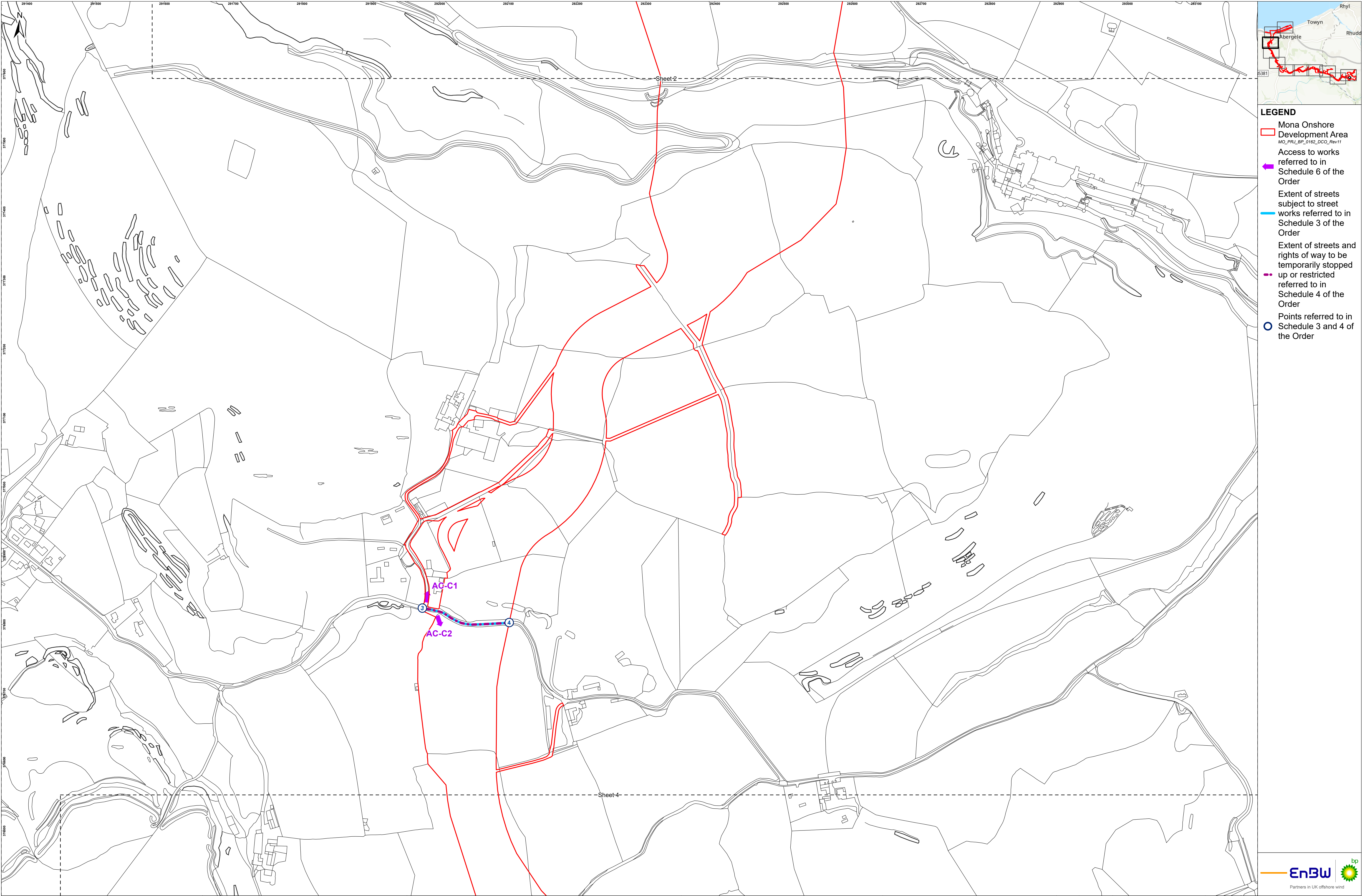






- LEGEND**
- Mona Onshore Development Area  
*MO\_PRL\_BP\_0162\_DCO\_Rev11*
  - Access to works referred to in Schedule 6 of the Order
  - Extent of streets subject to street works referred to in Schedule 3 of the Order
  - Extent of streets and rights of way to be temporarily stopped up or restricted referred to in Schedule 4 of the Order
  - Points referred to in Schedule 3 and 4 of the Order



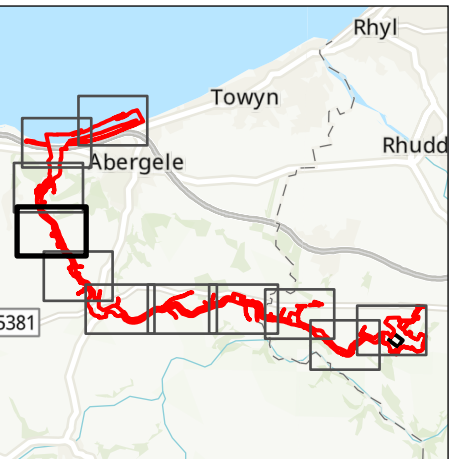
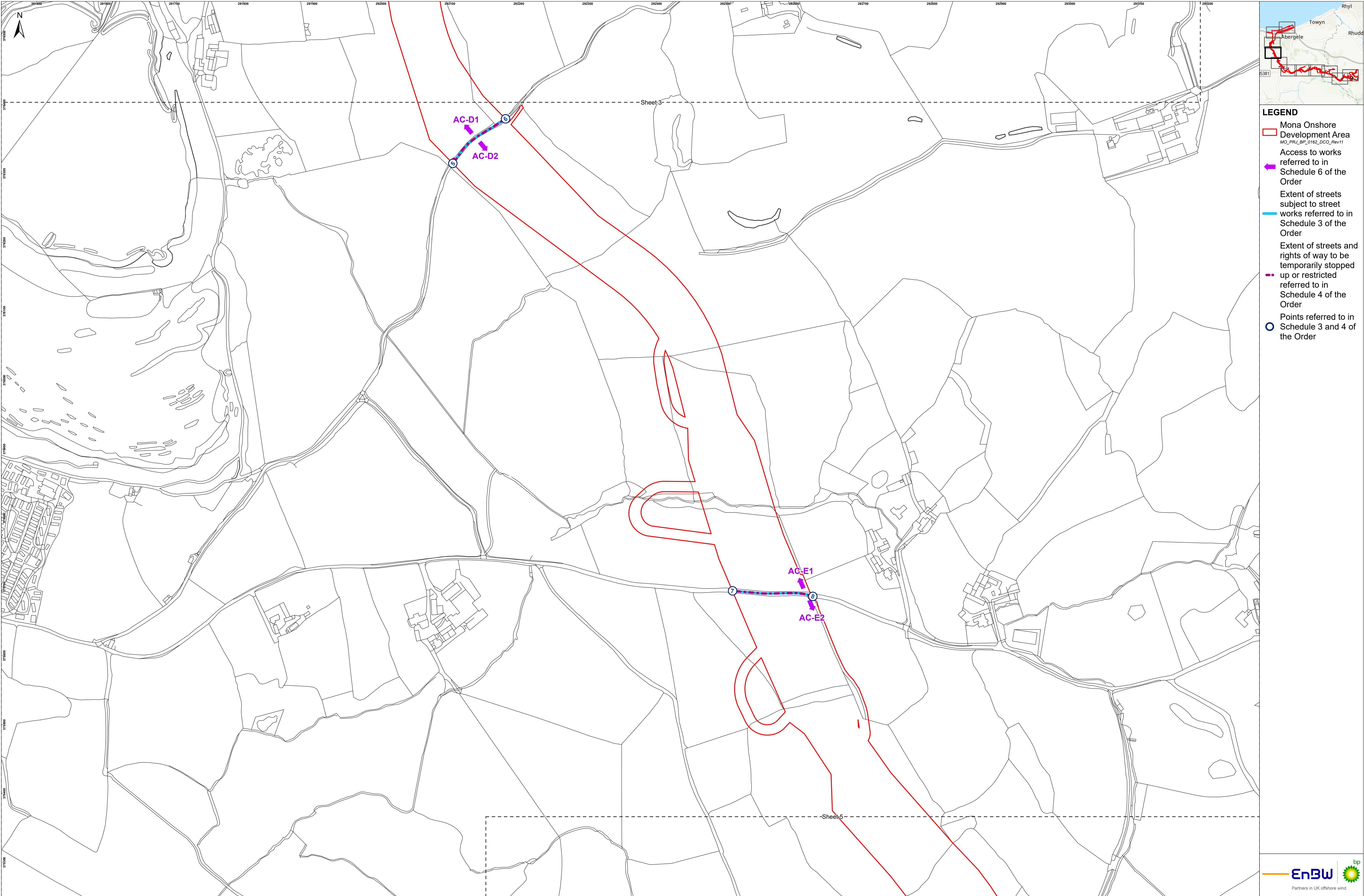


- LEGEND**
- Mona Onshore Development Area  
*MO\_PRL\_BP\_0162\_DCO\_Rev11*
  - Access to works referred to in Schedule 6 of the Order
  - Extent of streets subject to street works referred to in Schedule 3 of the Order
  - Extent of streets and rights of way to be temporarily stopped up or restricted referred to in Schedule 4 of the Order
  - Points referred to in Schedule 3 and 4 of the Order



Project Name: MONA OFFSHORE WIND PROJECT	Drawing Title: STREET WORKS AND ACCESS TO WORKS PLANS - SHEET 3	<div>00.050.1 km</div> <div>00.050.1 nm</div> <div>Scale@A1:1:2,500</div>	Geodetic Information: Datum: OSGB 1936 Projection: British National Grid	APFP Ref: 5(2)(k) Doc Ref: B.15  Data Sources: BP, Ordnance Survey	Service Layer Credits: World Topographic Map: Esri UK, Esri, TomTom, Garmin, Foursquare, MET/NASA, USGS	VER	DATE	DETAILS	BY	CHECK	Drawing Number: 12079-0708-10
						10	21/02/2024	FINAL	RPS	-	
						-	-	-	-	-	



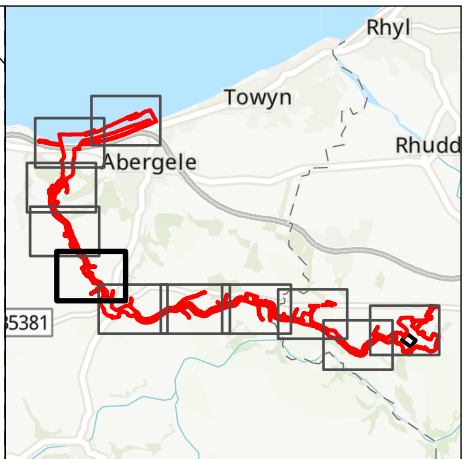
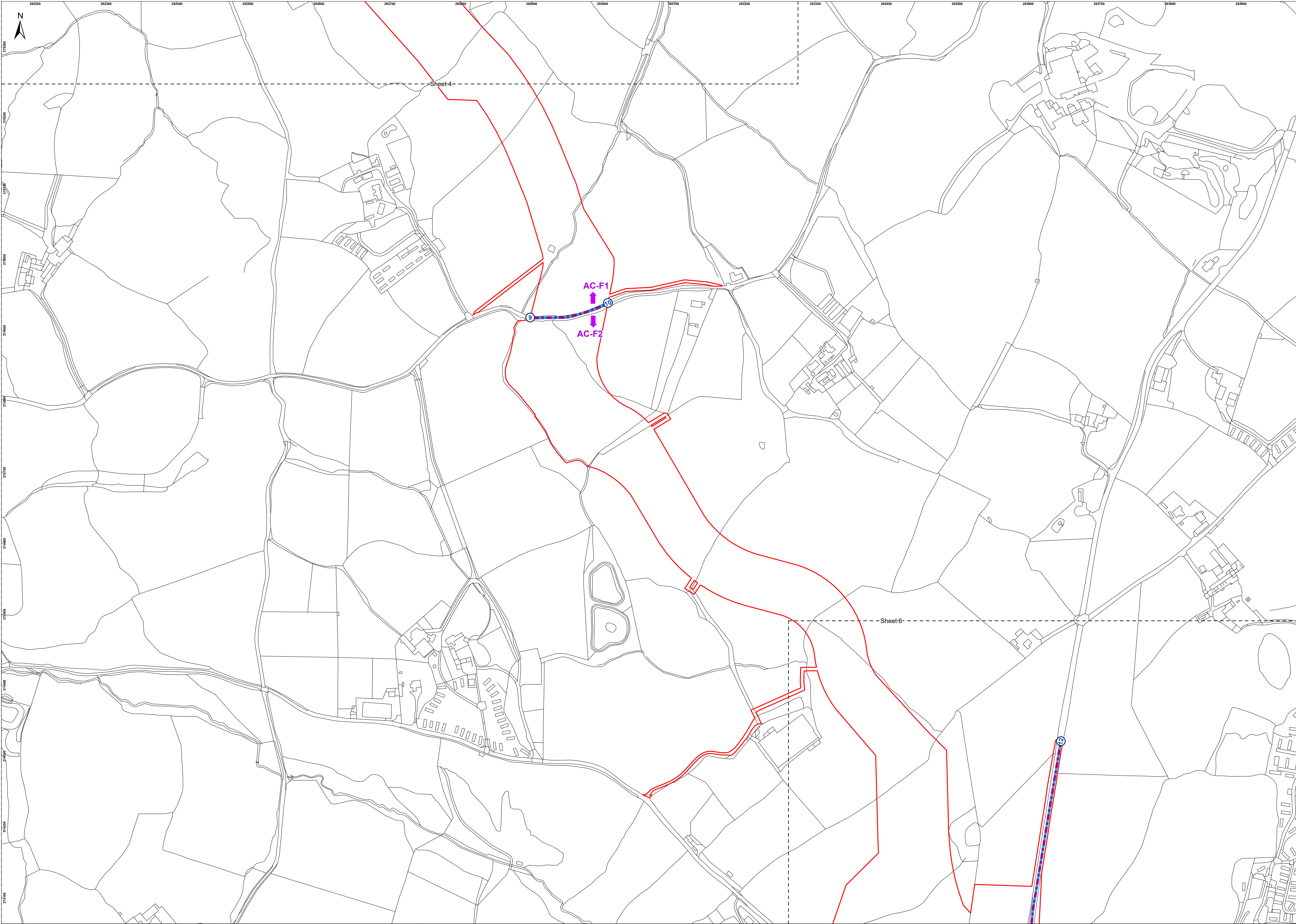


- LEGEND**
- Mona Onshore Development Area
  - Access to works referred to in Schedule 6 of the Order
  - Extent of streets subject to street works referred to in Schedule 3 of the Order
  - Extent of streets and rights of way to be temporarily stopped up or restricted referred to in Schedule 4 of the Order
  - Points referred to in Schedule 3 and 4 of the Order

Project Name: MONA OFFSHORE WIND PROJECT	Drawing Title: STREET WORKS AND ACCESS TO WORKS PLANS - SHEET 4	<div>00.050.1 km</div> <div>00.050.1 nm</div> <div>Scale@A1:1:2,500</div>	Geodetic Information: Datum: OSGB 1936 Projection: British National Grid	APFP Ref: 5(2)(k) Doc Ref: B.15  Data Sources: BP, Ordnance Survey	Service Layer Credits: World Topographic Map: Esri UK, Esri, TomTom, Garmin, Foursquare, MET/NASA, USGS	VER	DATE	DETAILS	BY	CHECK	Drawing Number: 12079-0708-10
						10	21/02/2024	FINAL	RPS	-	
						-	-	-	-	-	



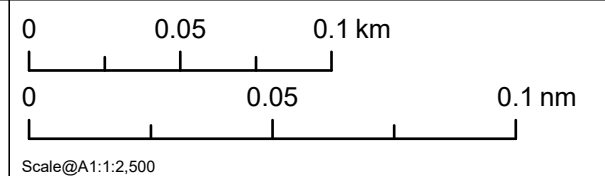




- LEGEND**
- Mona Onshore Development Area  
*MO\_PRL\_BP\_0162\_DCO\_Rev11*
  - Access to works referred to in Schedule 6 of the Order
  - Extent of streets subject to street works referred to in Schedule 3 of the Order
  - Extent of streets and rights of way to be temporarily stopped up or restricted referred to in Schedule 4 of the Order
  - Points referred to in Schedule 3 and 4 of the Order

**Project Name:**  
MONA OFFSHORE WIND PROJECT

**Drawing Title:**  
STREET WORKS AND ACCESS TO WORKS  
PLANS - SHEET 5



**Geodetic Information:**  
Datum: OSGB 1936  
Projection: British National Grid

APFP Ref: 5(2)(k)  
Doc Ref: B.15  
  
Data Sources: BP, Ordnance Survey

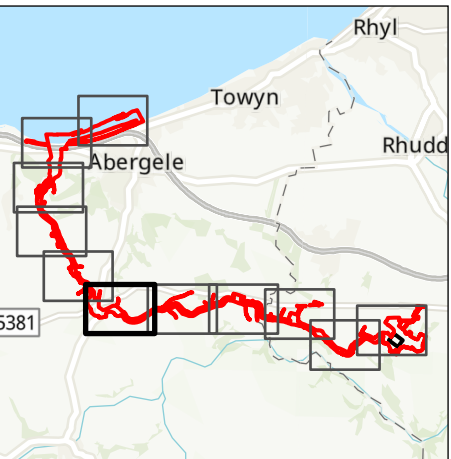
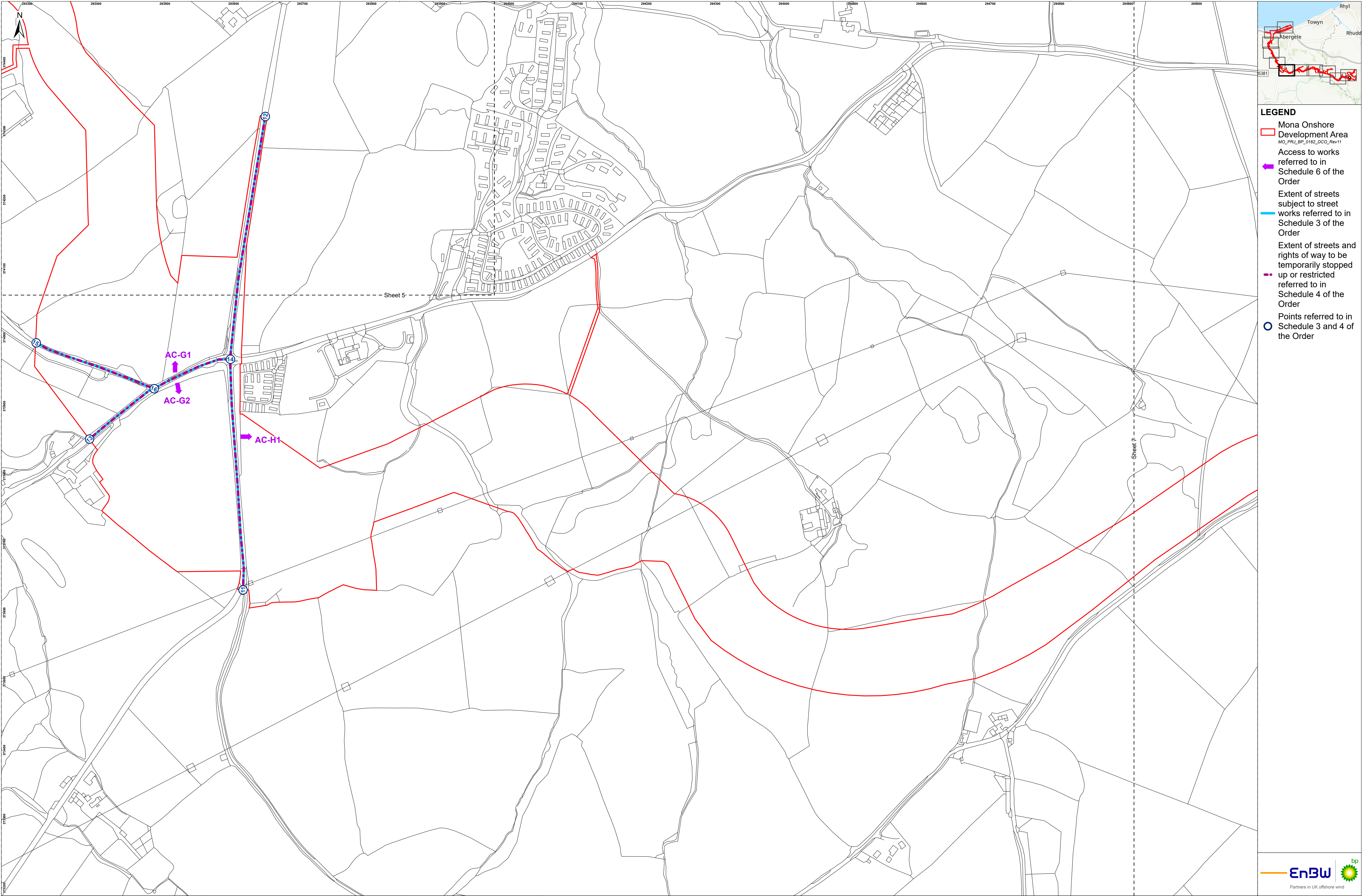
**Service Layer Credits:** World Topographic Map: Esri UK, Esri, TomTom, Garmin, Foursquare, MET/NASA, USGS

VER	DATE	DETAILS	BY	CHECK
10	21/02/2024	FINAL	RPS	-
-	-	-	-	-

**Drawing Number:**  
12079-0708-10





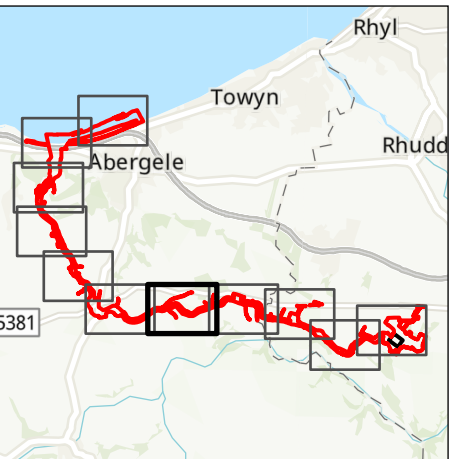
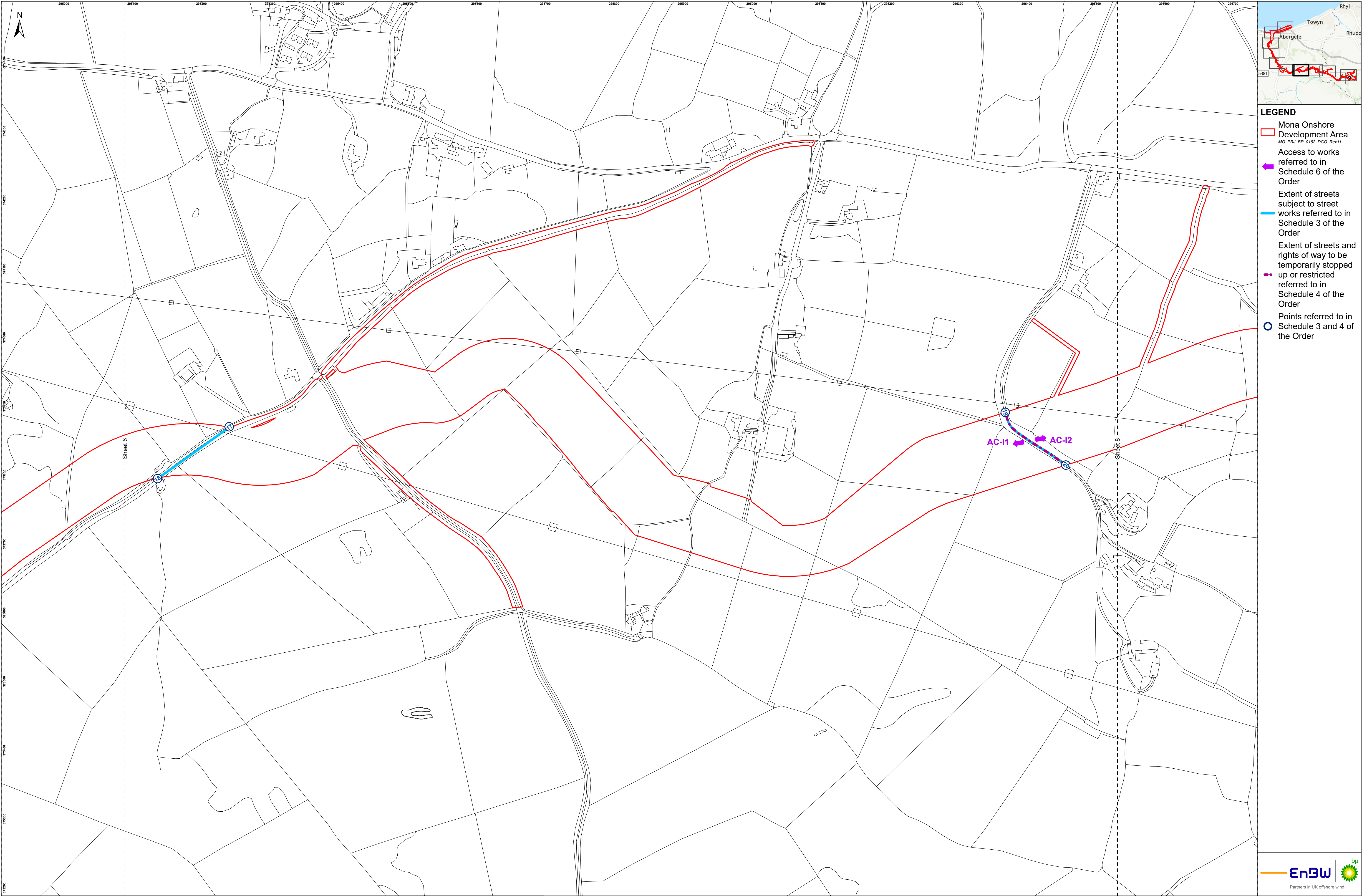


- LEGEND**
- Mona Onshore Development Area  
MO\_PRL\_BP\_0162\_DCO\_Rev11
  - Access to works referred to in Schedule 6 of the Order
  - Extent of streets subject to street works referred to in Schedule 3 of the Order
  - Extent of streets and rights of way to be temporarily stopped up or restricted referred to in Schedule 4 of the Order
  - Points referred to in Schedule 3 and 4 of the Order

Project Name: MONA OFFSHORE WIND PROJECT	Drawing Title: STREET WORKS AND ACCESS TO WORKS PLANS - SHEET 6	<div>00.050.1 km</div> <div>00.050.1 nm</div> <div>Scale@A1:1:2,500</div>	Geodetic Information: Datum: OSGB 1936 Projection: British National Grid	APPP Ref: 5(2)(k) Doc Ref: B.15  Data Sources: BP, Ordnance Survey	Service Layer Credits: World Topographic Map: Esri UK, Esri, TomTom, Garmin, Foursquare, MET/NASA, USGS	VER	DATE	DETAILS	BY	CHECK	Drawing Number: 12079-0708-10
						10	21/02/2024	FINAL	RPS	-	
						-	-	-	-	-	





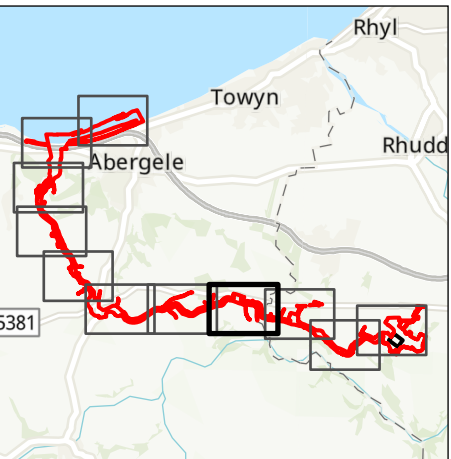
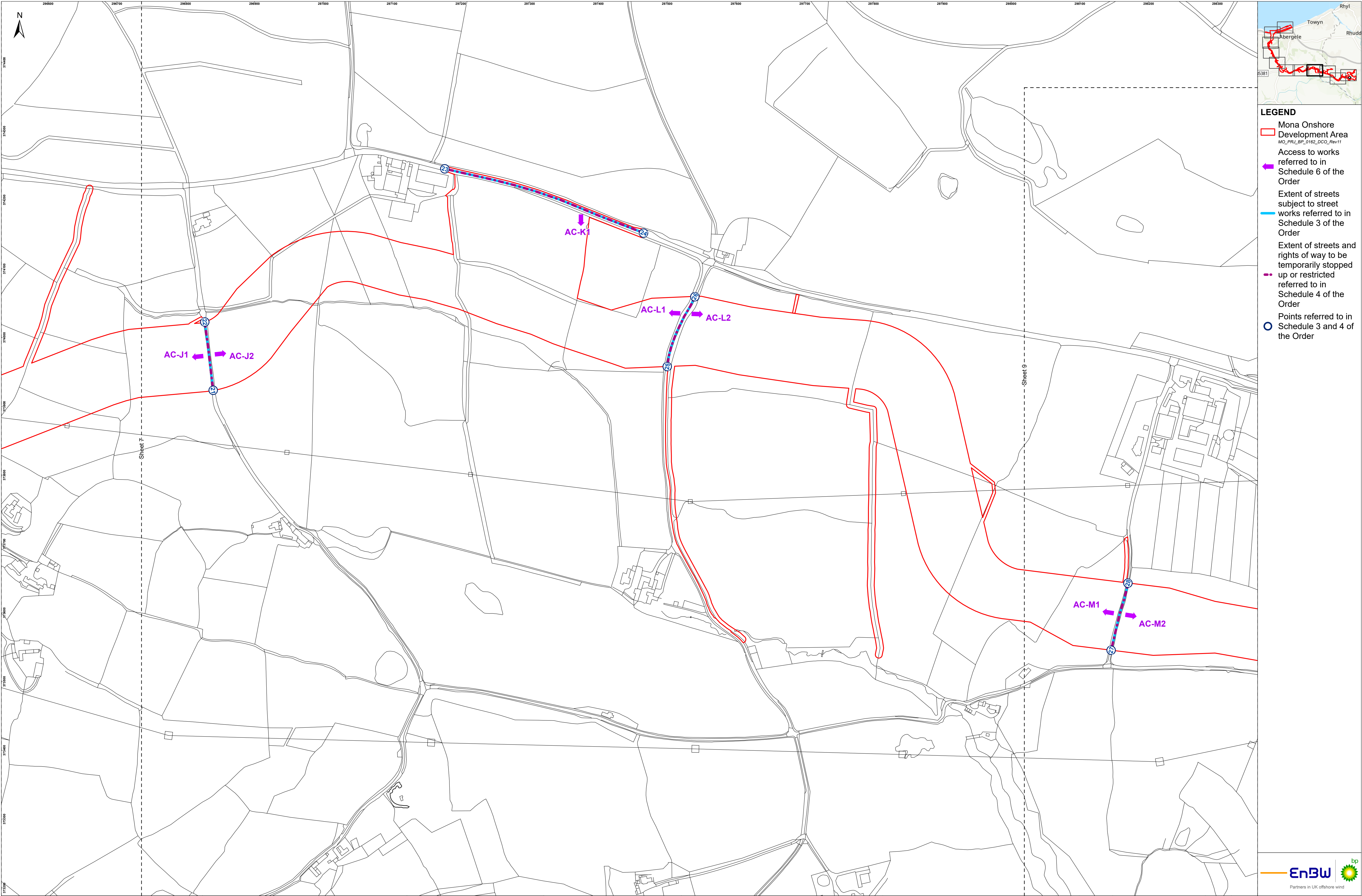


- LEGEND**
- Mona Onshore Development Area  
*MO\_PRL\_BP\_0162\_DCO\_Rev11*
  - Access to works referred to in Schedule 6 of the Order
  - Extent of streets subject to street works referred to in Schedule 3 of the Order
  - Extent of streets and rights of way to be temporarily stopped up or restricted referred to in Schedule 4 of the Order
  - Points referred to in Schedule 3 and 4 of the Order

Project Name: MONA OFFSHORE WIND PROJECT	Drawing Title: STREET WORKS AND ACCESS TO WORKS PLANS - SHEET 7	<div>00.050.1 km</div> <div>00.050.1 nm</div> <div>Scale@A1:1:2,500</div>	Geodetic Information: Datum: OSGB 1936 Projection: British National Grid	APFP Ref: 5(2)(k) Doc Ref: B.15  Data Sources: BP, Ordnance Survey	Service Layer Credits: World Topographic Map: Esri UK, Esri, TomTom, Garmin, Foursquare, MET/NASA, USGS	VER	DATE	DETAILS	BY	CHECK	Drawing Number: 12079-0708-10
						10	21/02/2024	FINAL	RPS	-	
						-	-	-	-	-	



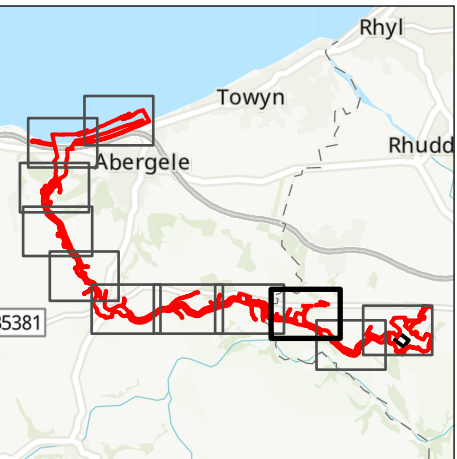
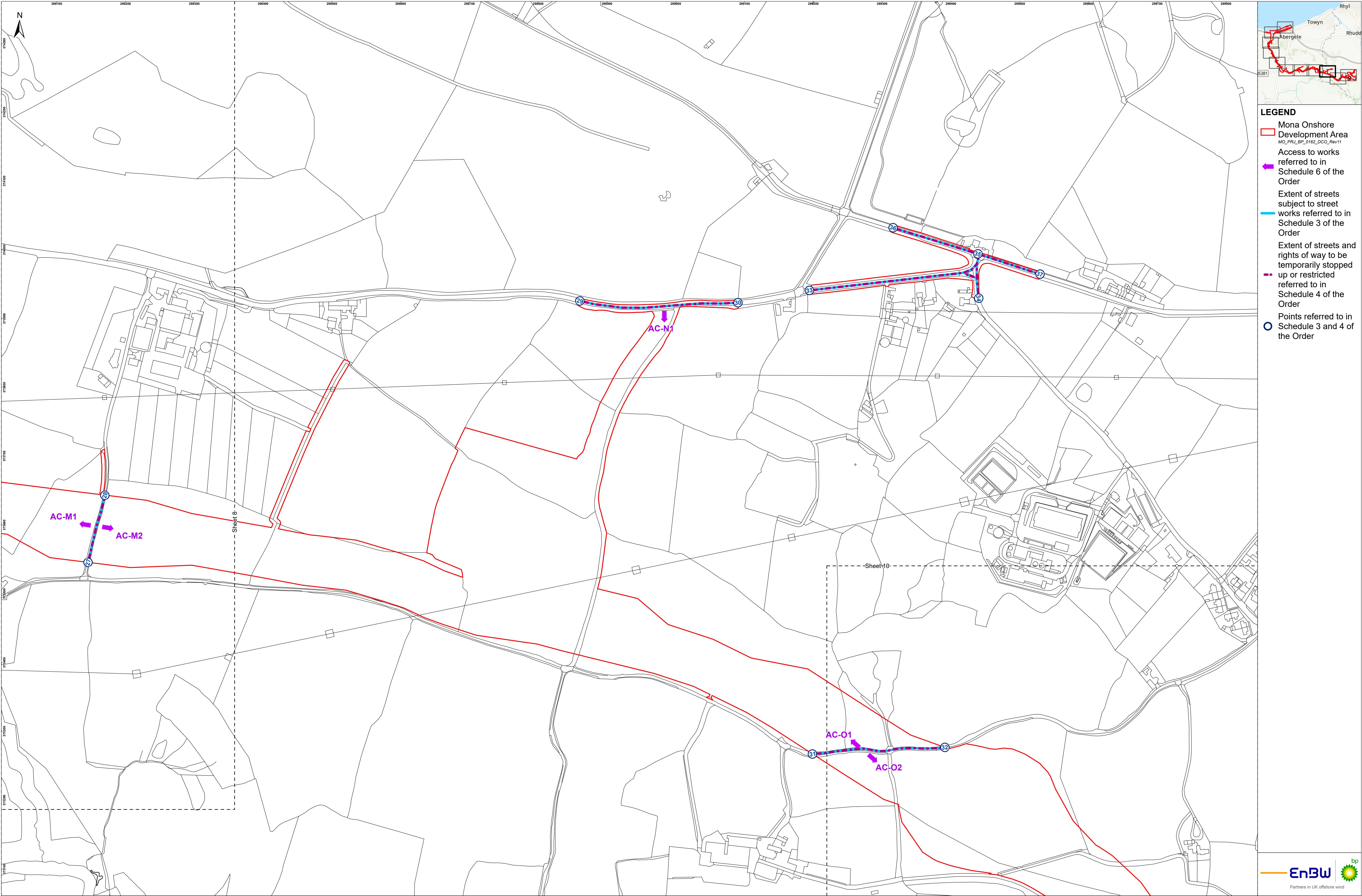




- LEGEND**
- Mona Onshore Development Area  
MO\_PRL\_BP\_0162\_DCO\_Rev11
  - Access to works referred to in Schedule 6 of the Order
  - Extent of streets subject to street works referred to in Schedule 3 of the Order
  - Extent of streets and rights of way to be temporarily stopped up or restricted referred to in Schedule 4 of the Order
  - Points referred to in Schedule 3 and 4 of the Order

Project Name: MONA OFFSHORE WIND PROJECT	Drawing Title: STREET WORKS AND ACCESS TO WORKS PLANS - SHEET 8		Geodetic Information: Datum: OSGB 1936 Projection: British National Grid	APFP Ref: 5(2)(k) Doc Ref: B.15  Data Sources: BP, Ordnance Survey	Service Layer Credits: World Topographic Map: Esri UK, Esri, TomTom, Garmin, Foursquare, MET/NASA, USGS	VER	DATE	DETAILS	BY	CHECK	Drawing Number: 12079-0708-10
						10	21/02/2024	FINAL	RPS	-	
						-	-	-	-	-	

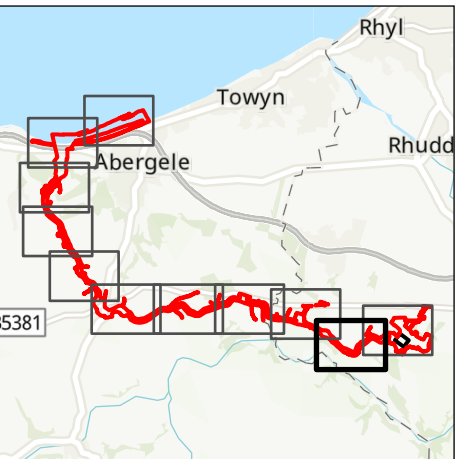
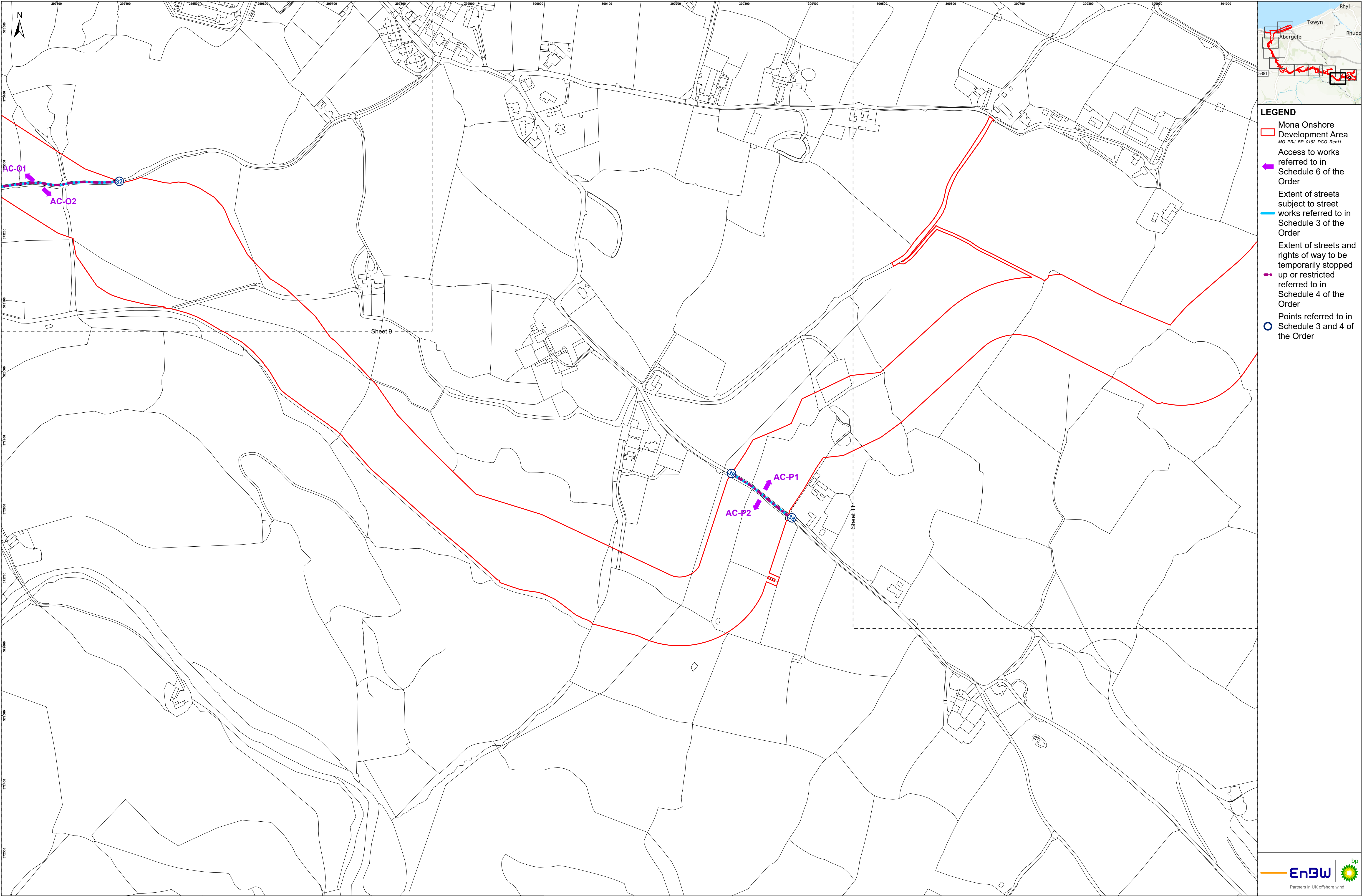




LEGEND

- Mona Onshore Development Area  
*MO\_PRL\_BP\_0162\_DCO\_Rev11*
- Access to works referred to in Schedule 6 of the Order
- Extent of streets subject to street works referred to in Schedule 3 of the Order
- Extent of streets and rights of way to be temporarily stopped up or restricted referred to in Schedule 4 of the Order
- Points referred to in Schedule 3 and 4 of the Order

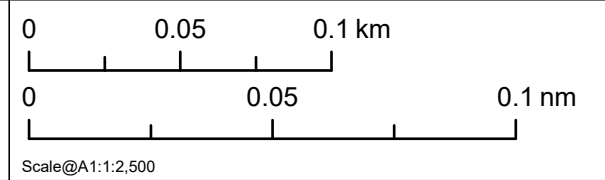




- LEGEND**
- Mona Onshore Development Area  
MO\_PRL\_BP\_0162\_DCO\_Rev11
  - Access to works referred to in Schedule 6 of the Order
  - Extent of streets subject to street works referred to in Schedule 3 of the Order
  - Extent of streets and rights of way to be temporarily stopped up or restricted referred to in Schedule 4 of the Order
  - Points referred to in Schedule 3 and 4 of the Order

**Project Name:**  
MONA OFFSHORE WIND PROJECT

**Drawing Title:**  
STREET WORKS AND ACCESS TO WORKS PLANS - SHEET 10



**Geodetic Information:**  
Datum: OSGB 1936  
Projection: British National Grid

APFP Ref: 5(2)(k)  
Doc Ref: B.15  
  
Data Sources: BP, Ordnance Survey

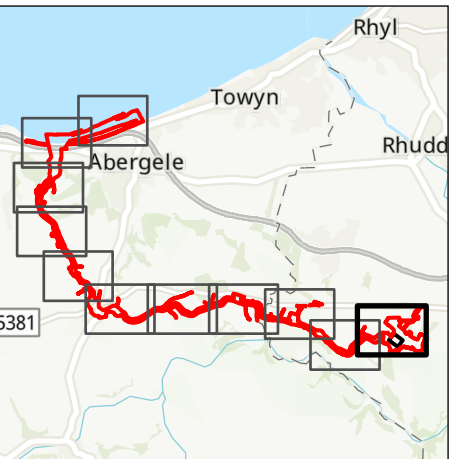
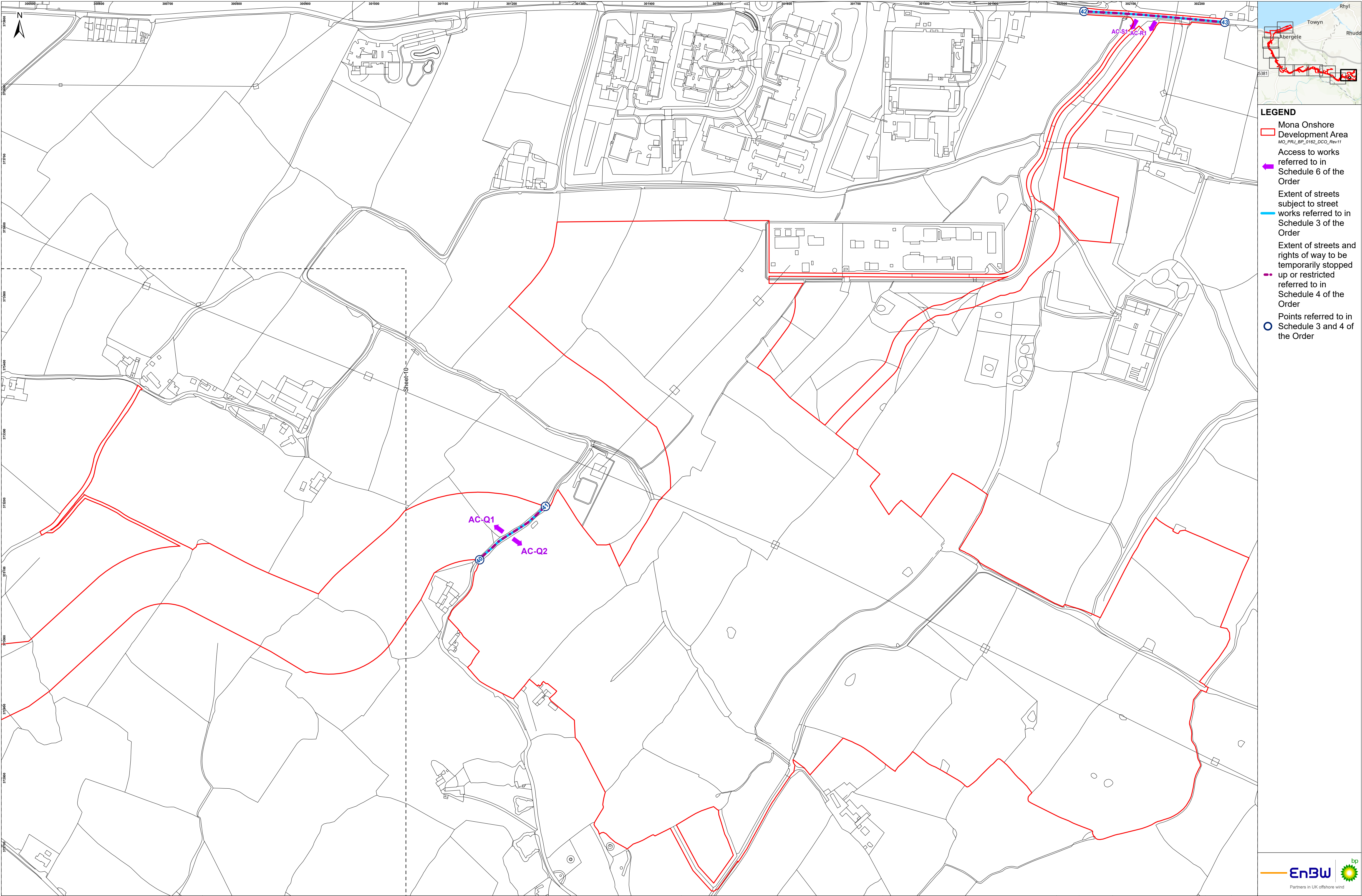
**Service Layer Credits:** World Topographic Map: Esri UK, Esri, TomTom, Garmin, Foursquare, MET/NASA, USGS

VER	DATE	DETAILS	BY	CHECK
10	21/02/2024	FINAL	RPS	-
-	-	-	-	-

**Drawing Number:**  
12079-0708-10







- LEGEND**
- Mona Onshore Development Area  
MO\_PFI\_BP\_0162\_DCO\_Rev11
  - Access to works referred to in Schedule 6 of the Order
  - Extent of streets subject to street works referred to in Schedule 3 of the Order
  - Extent of streets and rights of way to be temporarily stopped up or restricted referred to in Schedule 4 of the Order
  - Points referred to in Schedule 3 and 4 of the Order

Project Name: MONA OFFSHORE WIND PROJECT	Drawing Title: STREET WORKS AND ACCESS TO WORKS PLANS - SHEET 11	<div>00.050.1 km</div> <div>00.050.1 nm</div> <div>Scale@A1:1:2,500</div>	Geodetic Information: Datum: OSGB 1936 Projection: British National Grid	APFP Ref: 5(2)(k) Doc Ref: B.15  Data Sources: BP, Ordnance Survey	Service Layer Credits: World Topographic Map: Esri UK, Esri, TomTom, Garmin, Foursquare, MET/NASA, USGS	VER	DATE	DETAILS	BY	CHECK	Drawing Number: 12079-0708-10
						10	21/02/2024	FINAL	RPS	-	
						-	-	-	-	-	